

Vessel:	CFV #:	Tab #:
FISHERY --- (CIRCLE ONE) --- RSU --- GSU --- CUKE ---		
Dive Site Ref.	Dive Date	Validation ID #
_____	_____	_____
_____	_____	_____
_____	_____	_____
_____	_____	_____
_____	_____	_____

HARVEST  
CHART #  
2660

Note: The management areas shown on this chart are to be used as a guide only. For more exact info refer to the Pacific Fishery Management Area Regulations. THIS CHART IS NOT INTENDED FOR NAVIGATIONAL PURPOSES  
www.d-pacificfisheries.com







Vessel:

CFV #:

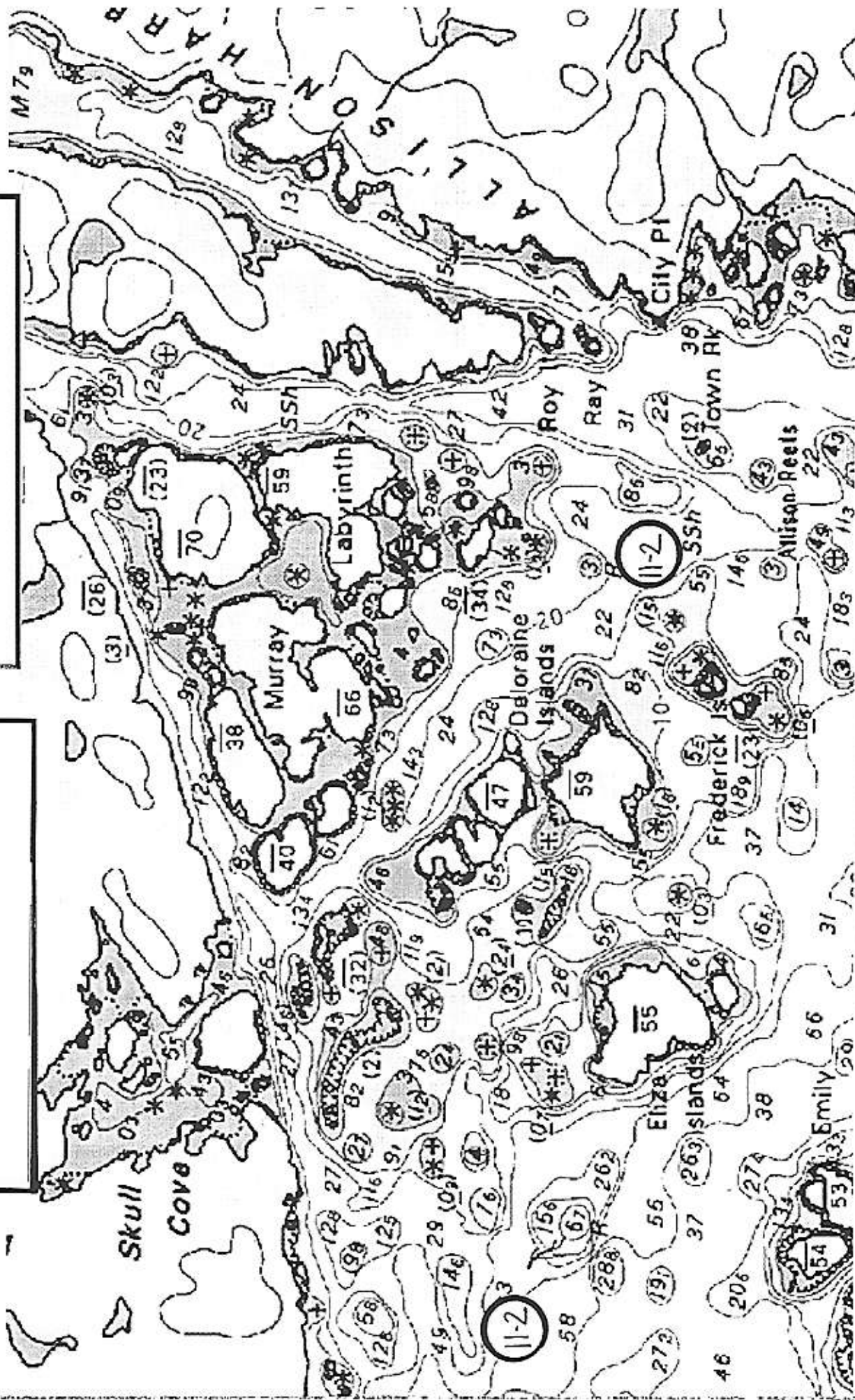
Tab #:

FISHERY --- (CIRCLE ONE) --- RSU --- GSU --- CUKE ---

Dive Site Ref.

Dive Date

Validation ID #

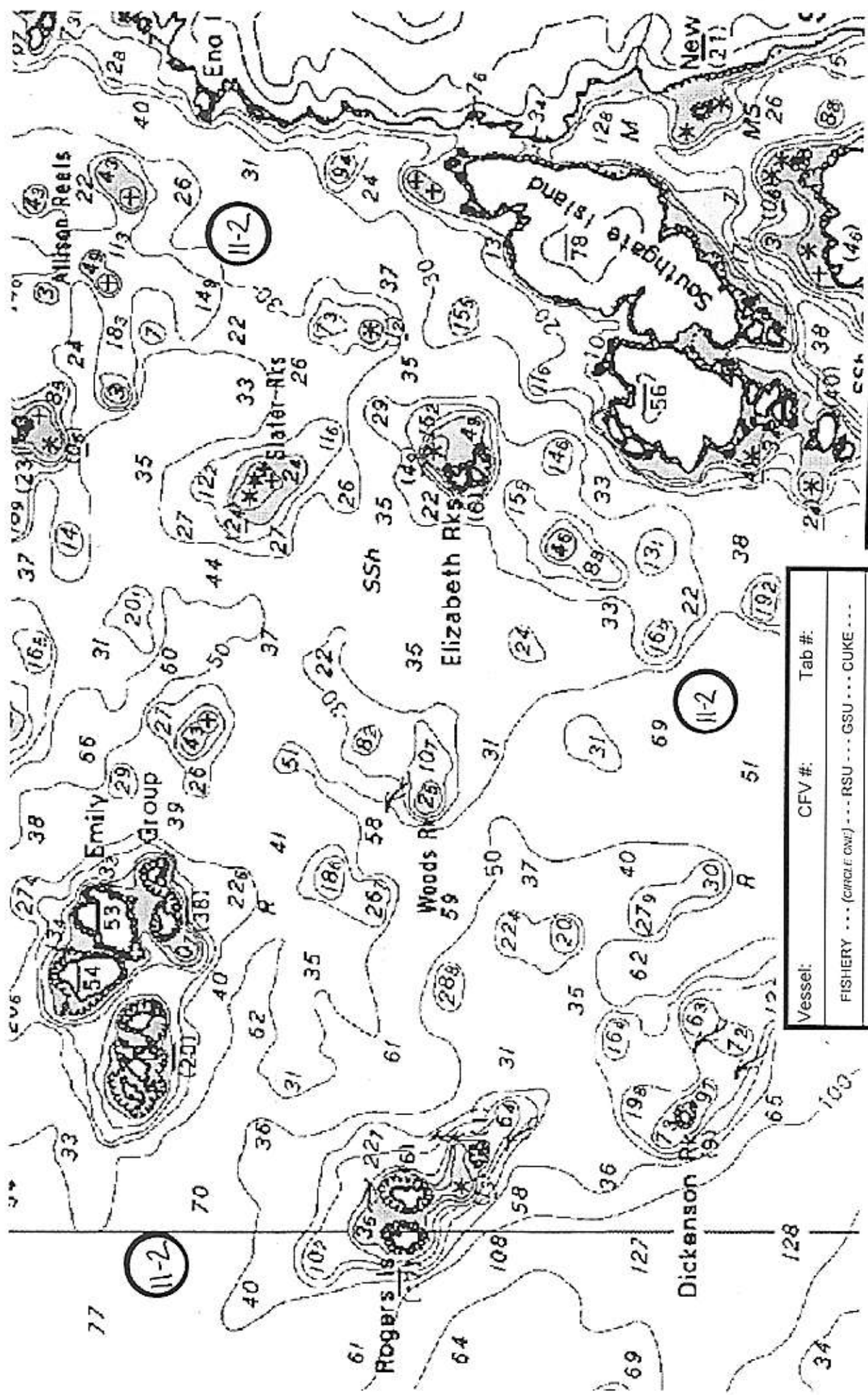


HARVEST CHART #

2606

Note: The management areas shown on this chart are to be used as a guide only. For more exact info refer to the Pacific Fishery Management Area Regulations. THIS CHART IS NOT INTENDED FOR NAVIGATIONAL PURPOSES.

[www.d-pacificfisheries.com](http://www.d-pacificfisheries.com)



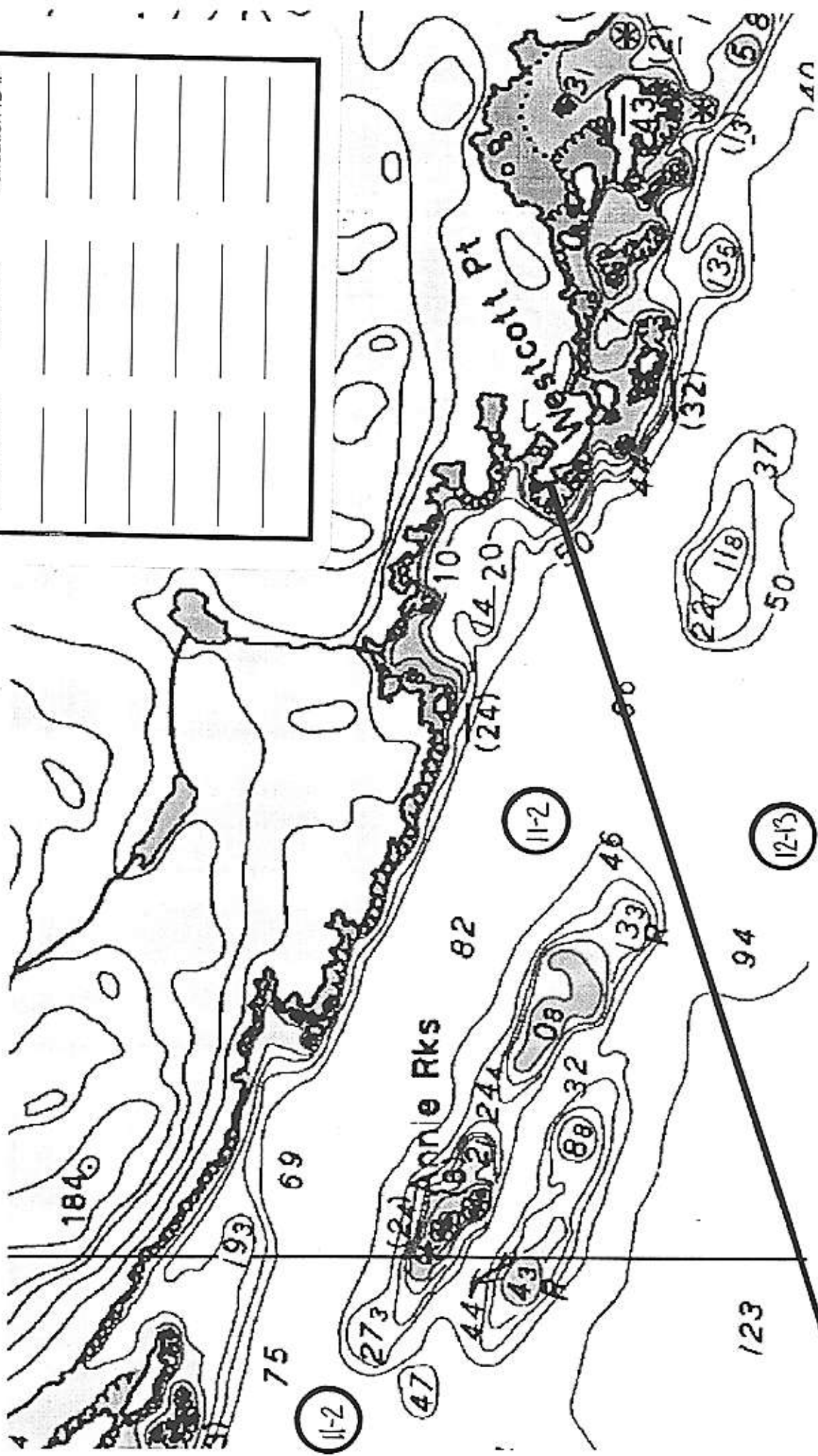
**HARVEST CHART #**  
*1166 LI*

Note: The management areas shown on this chart are to be used as a guide only. For more exact info refer to the Pacific Fishery Management Area Regulations. THIS CHART IS NOT INTENDED FOR NAVIGATIONAL PURPOSES.

Vessel:	CFV #:	Tab #:
FISHERY ... (circle over) ... RSU ... GSU ... CUKE ...		
Dive Site Ref.	Dive Date	Validation ID #



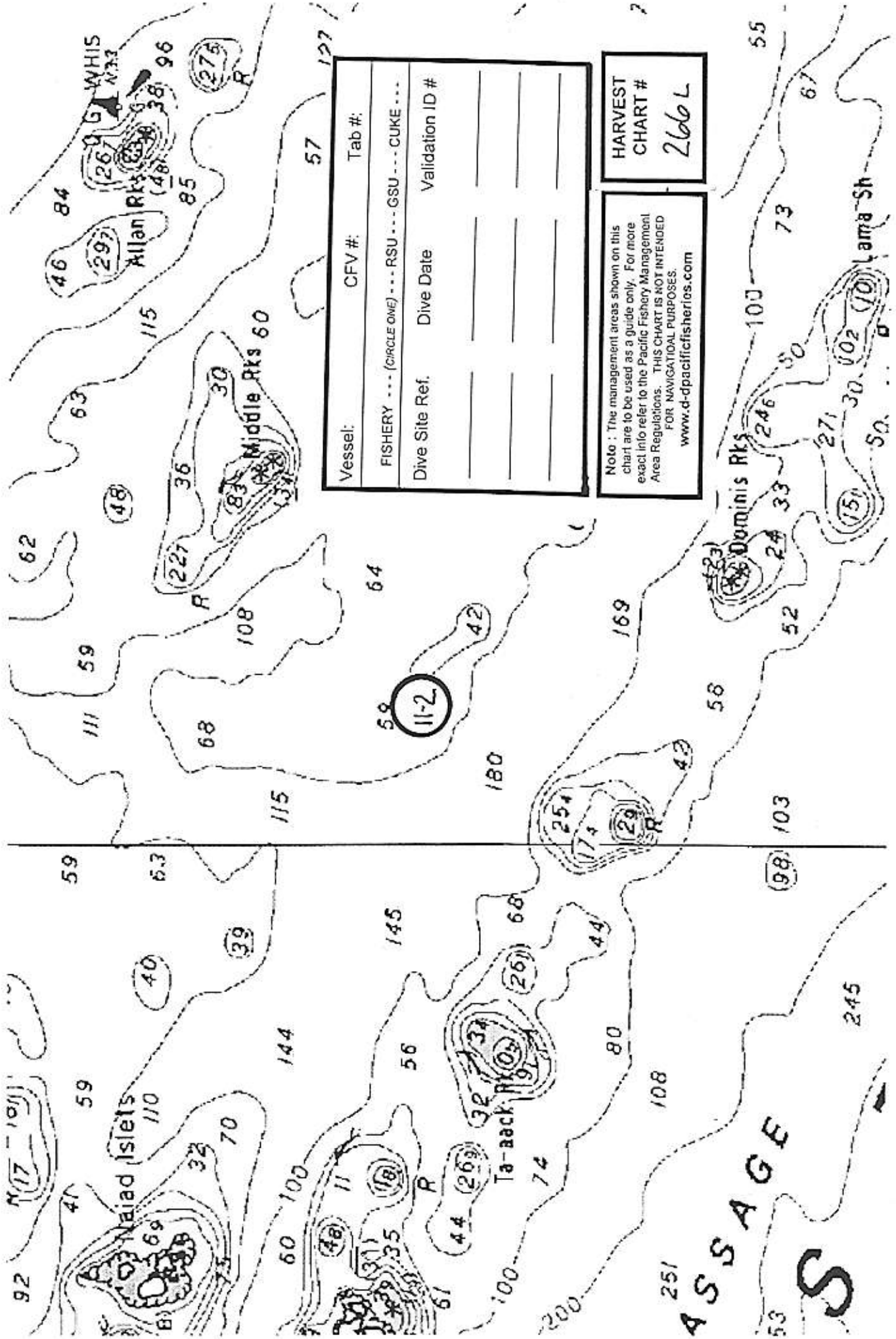
Vessel:	CFV #:	Tab #:
FISHERY --- (CIRCLE ONE) --- RSU --- GSU --- CUKE ---		
Dive Site Ref.	Dive Date	Validation ID #



Note : The management areas shown on this chart are to be used as a guide only. For more exact info refer to the Pacific Fishery Management Area Regulations. THIS CHART IS NOT INTENDED FOR NAVIGATIONAL PURPOSES.  
[www.d-pacificfisheries.com](http://www.d-pacificfisheries.com)

**HARVEST CHART #**  
**266J**





Vessel:	CFV #:	Tab #:
FISHERY ... (CIRCLE ONE) ... RSU ... GSU ... CUKE ...		
Dive Site Ref.	Dive Date	Validation ID #

Note: The management areas shown on this chart are to be used as a guide only. For more exact info refer to the Pacific Fishery Management Area Regulations. THIS CHART IS NOT INTENDED FOR NAVIGATIONAL PURPOSES.  
[www.d-pacificfisheries.com](http://www.d-pacificfisheries.com)

HARVEST CHART #  
**266L**

ASSAGE  
 S